








































































ALERTA REDE TELEMÉTRICA – RIO CAPIVARI CAMPINAS - CAMPINAS

Procura Limpar

Abrir em nova Janela

Piracicaba - 01 DEZ 2018 21:40

Posto	PLU(mm)		FLU(m)		Q(m3/s)
	Hora	Valor	Hora	Valor	Valor
Rio Atibainha - Montante Atibainha / Piracaia  	21:30	2.0 =	21:30	2.24 ↓	
Rio Atibainha - Mascate (3E-089T/E3-121T) / Nazare Paulista  	21:30	1.5 =	21:30	1.93 ↓	2.43 ↓
Rio Cachoeira Piracaia (3E-122T/E3-269T) / Piracaia  		2.2 =		1.54 ↓	14.54 ↓
Rio Cachoeira Captação Piracaia(E3-110T/3E-116T) / Piracaia  	21:30	3.5 =	21:30	1.75 ↓	0.67 ↓
Rio Cachoeira Piracaia - Centro / Piracaia  	21:30	4.0 =	21:30	1.16 ↓	2.47 ↓
Rio Atibaia em Atibaia (E3-111T / 3E-063T) / Atibaia  	21:30	13.4 =	21:30	2.97 ↑	19.32 ↑
Rio Atibaia no Bairro da Ponte (D3-048T / 3D-006T) / Itatiba  		17.5 =		5.71 ↓	40.58 ↓
Rio Atibaia Captação Valinhos (D3-051T/3D-007T) / Valinhos  	21:00	49.4 =	21:00	2.29 ↑	60.54 ↑
Rio Atibaia em Desembargador Furtado (D3-055T / 3D-003T) / Campinas  	21:30	17.8 =	21:30	2.16 ↑	86.90 ↑
Ribeirão Anhumas ETE Barão Geraldo Campinas / Campinas  		14.8 =		3.64 ↑	
Rio Atibaia Acima de Paulínia (D4-120T / 4D-009RT) / Paulínia  	21:30	15.8 =	21:30	2.87 ↑	73.16 ↑
Rio Atibaia Captação Sumaré (D4-122 / 4D-033) / Paulínia  	21:30	15.8 =	21:30	2.65 ↑	-
Rio Jaguari em Guaripocaba (D3-047T / 3D-015T) / Bragança Paulista  		4.2 =	21:30	1.63 ↓	6.07 ↓
Rio Jaguari em Buenópolis (D3-040T / 3D-009T) / Morungaba  	21:30	15.2 =	21:30	2.29 ↑	38.68 ↑
Rio Jaguari em Jaguariúna (D3-045T / 3D-008T) / Jaguariúna  	21:30	14.6 =	21:30	2.67 ↓	49.04 ↓
Rio Camanducaia em Amparo / Amparo  		40.6 ↑		3.01 ↓	68.70 ↓
Rio Camanducaia em Dal Bo (D3-044T / 3D-001T) / Jaguariúna  	21:30	23.6 =	21:30	2.16 ↑	46.29 ↑
Rio Jaguari Captação Petrobrás (D4-123 / 4D-034) / Paulínia  	21:30	3.8 =	21:30	3.83 ↑	58.55 ↑
Rio Jaguari em Usina Ester (D4-052RT / 4D-001T) / Cosmópolis  	21:30	0.5 =	21:30	1.91 =	52.37 =
Rio Jaguari na Foz (D4-121T / 4D-013T) / Limeira  	21:30	0.2 =	21:30	3.67 ↑	-
Ribeirão Quilombo ETE DAE Americana / Americana  	21:30	2.2 =	21:30	525.76 ↓	-
Rio Piracicaba em Aimatá (D4-135T / 4D-043T) / Americana  		1.0 =		2.38 ↑	172.79 =
Rio Piracicaba em Santa Bárbara D'oeste / Santa Bárbara D'oeste  	21:30	0.5 =	21:30	493.18 ↓	181.28 ↓
Rio Piracicaba em Piracicaba (D4-095T / 4D-015T) / Piracicaba  	21:30	2.5 ↑	21:30	2.94 ↑	207.87 ↑
Rio Corumbataí em Rio Claro / Rio Claro  	21:30	0.8 =	21:30	558.18 ↓	5.66 ↓
Rio Corumbataí - Novo Batovi (4D-042T/4D-131T) / Rio Claro  	21:30	0.2 =	21:30	533.16 ↓	17.45 ↓
Rio Corumbataí Captação SEMAE Piracicaba / Piracicaba  	21:30	0.5 =	21:30	2.78 ↓	135.62 ↓
Rio Piracicaba em Artemis (D4-061T / 4D-007T) / Piracicaba  		0.2 =		3.06 ↓	405.59 ↓
Rio Capivari em Campinas / Campinas  		46.0 =		3.52 ↑	20.83 ↑
Rio Capivari Sabesp Monte Mor / Monte Mor  	21:30	3.2 =	21:30	529.20 ↑	37.04 ↑
Rio Capivari Mirim em Monte Mor / Monte Mor  	21:30	15.8 =	21:30	1.42 ↑	
Rio Jundiá - Planalto Paulista / Campo Limpo Paulista  	21:30	1.6 =	21:30	2.81 ↓	-
Rio Jundiá - Itaicí (E4-864AN / 4E-017) / Indaiatuba  	21:30	2.6 =	21:30	554.65 ↑	36.45 ↑
Rio Pirai Captação DAE Salto / Salto  	21:30	6.5 =	21:30	1.79 ↑	-
Rio Jundiá em Salto / Salto  	21:30	8.0 =	21:30	2.22 ↑	-
Posto	Hora	Valor	Hora	Valor	Valor
		PLU(mm)		FLU(m)	Q(m3/s)

Rio Atibainha - Montante Atibainha 

Inicial:

dd/mm/aaaa hh:mm

Final:

dd/mm/aaaa hh:mm

Gráfico

Legenda:

↓ Valor Decrescente

= Valor Estável

↑ Valor Crescente

- Não há dados para o momento